

The following slides and their content are intended for educational purposes only.

Cowboys and Indians

or

A Somewhat Disjointed Look at Some of the Aspects of Some of the People, Some of the Places, and Some of the Events Which are a Part of our American Past with an Emphasis on Native Americans and Their Interactions with Non-Native Primarily European-Americans West of the Mississippi River along with Non-Native Primarily European-Americans Who Made a Name for Themselves West of the Mississippi River but Who Did Not Necessarily Stay West of the Mississippi River.

A word about words

and names

Indians, American Indians, Native Americans,
Native People, First Nations, ...;
Black, Brown, Red, White, Yellow

and **Purple?**




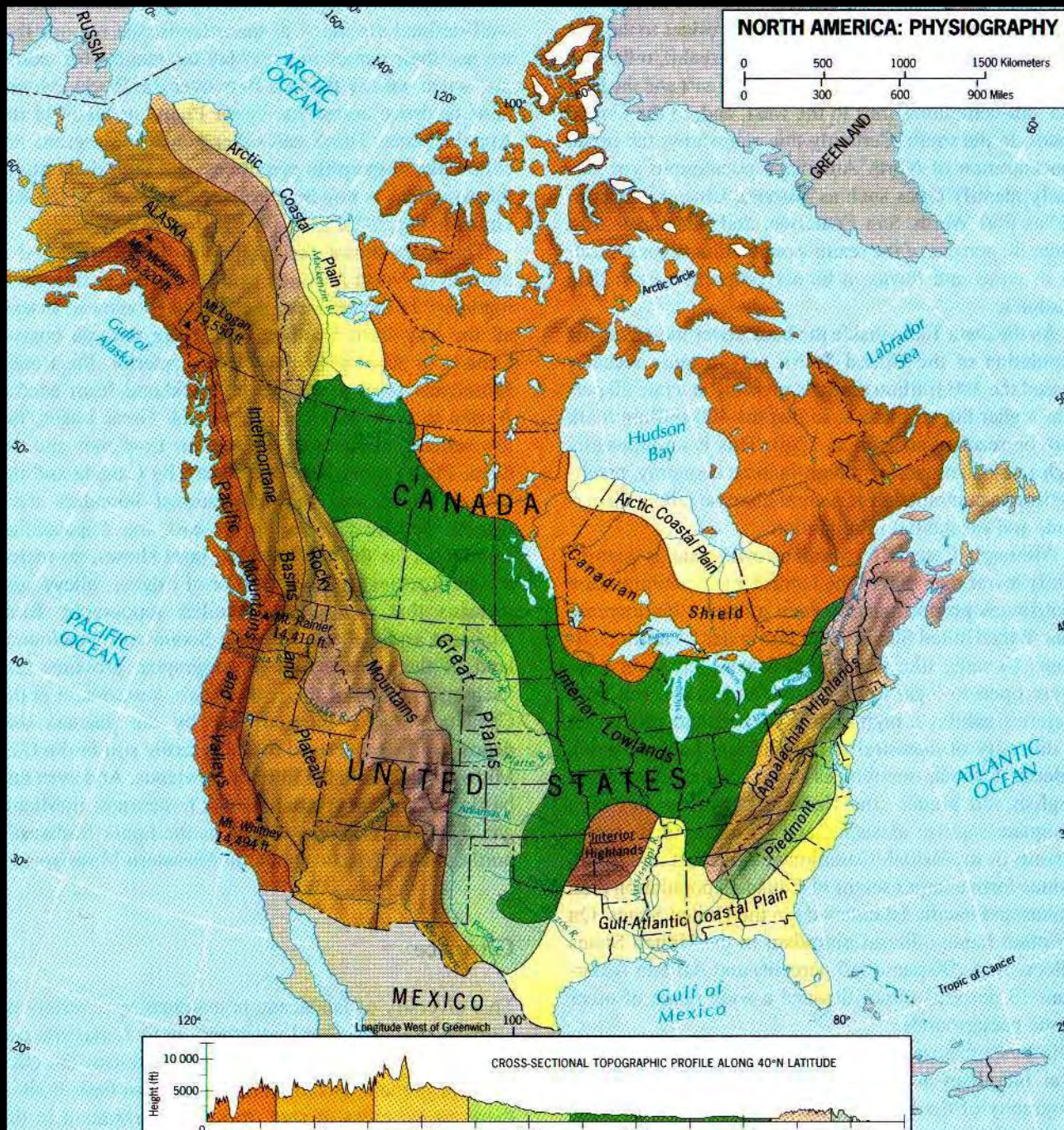
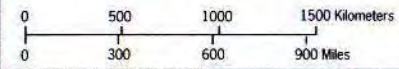
Human Settlement Patterns

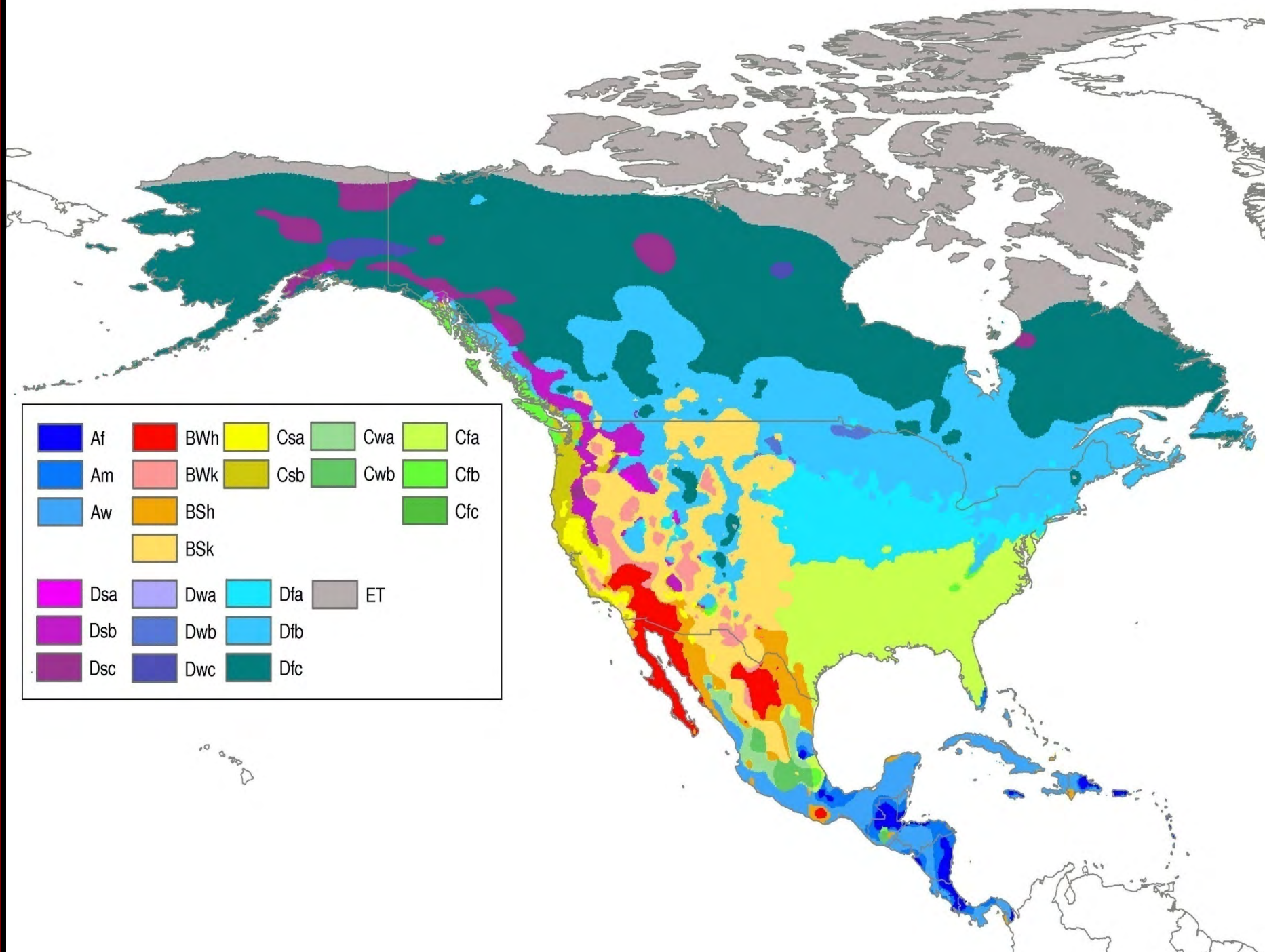
Why do people settle where they do?

























1. Water ... lack of water
2. Climate ... temperature
3. Work, or a source of income; a source of survival



NORTH AMERICA: PHYSIOGRAPHY





 Af	 BWh	 Csa	 Cwa	 Cfa
 Am	 BWk	 Csb	 Cwb	 Cfb
 Aw	 BSh		 Cfc	
	 BSk			
 Dsa	 Dwa	 Dfa	 ET	
 Dsb	 Dwb	 Dfb		
 Dsc	 Dwc	 Dfc		

And Maps!





Indians

Native
Americans

First
Nations

30,000 ? BCE, 15,000 to c.10,000 BCE





Cave Paintings near San Ignacio,
Baja California Sur, Mexico



**Back to the
future USA**



Cahokia
c.1200



MOUND BUILDERS





NAGPRA



Tower
House



www.taospueblo.com





c. 1500



THE FIRST VOYAGE.

Columbus obtained his commission to sail from Spain through the intervention of the Franciscan monk, Juan Perez de Marchena. His commission gave him the title of Admiral, and named him the viceroy of the Ocean Sea. He sailed Friday, August 3, 1492, with three small caravels, named the "Pinta," the "Niña," and the "Santa Marta." His fleet was commanded in person, accompanied, besides his crew and sailors, by soldiers and two monks.

John Smith is saved from a Powhatan death c.1600





Ætatis suæ 21. A. 1616.

...s Rebecka daughter to the mighty P...
...nour of A...rough...



My name is Peoka



Puritans and Native Americans



Wampanoag



**Distrust
and
wampum**

Educational Material / Non Commercial

<https://www.plimoth.org/learn/just-kids/homework-help/who-are-wampanoag>



Champlain

French Canada





Diamond Jennees




King Philip's War

1675 - 76



PHILIP, KING of Mount Hope



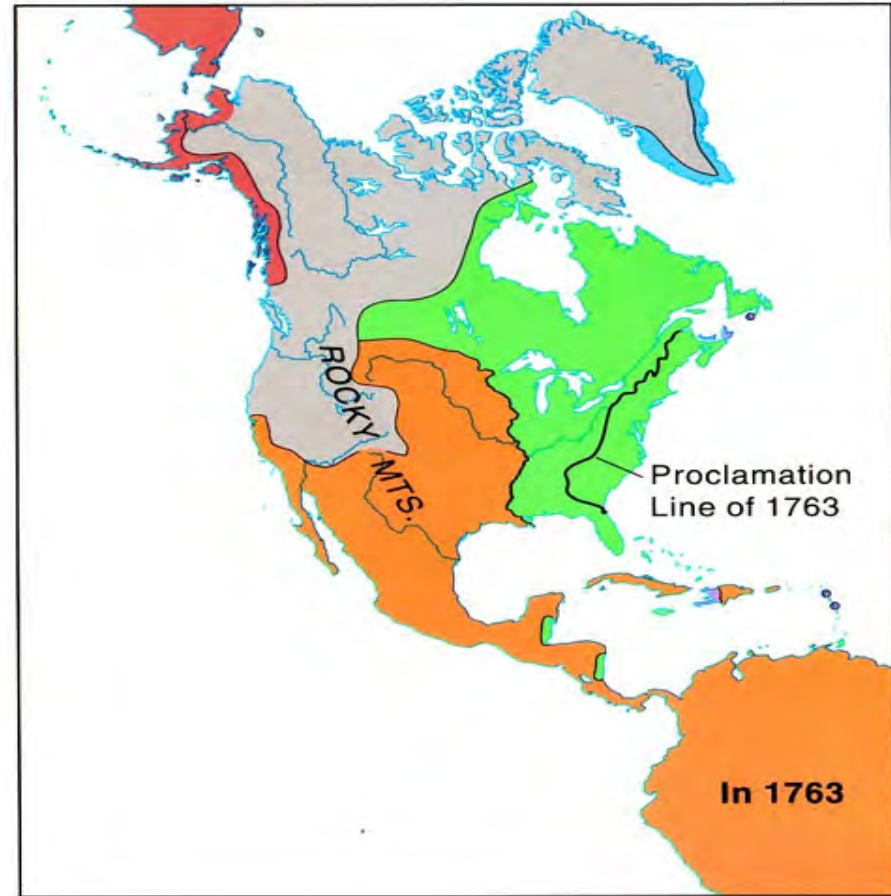
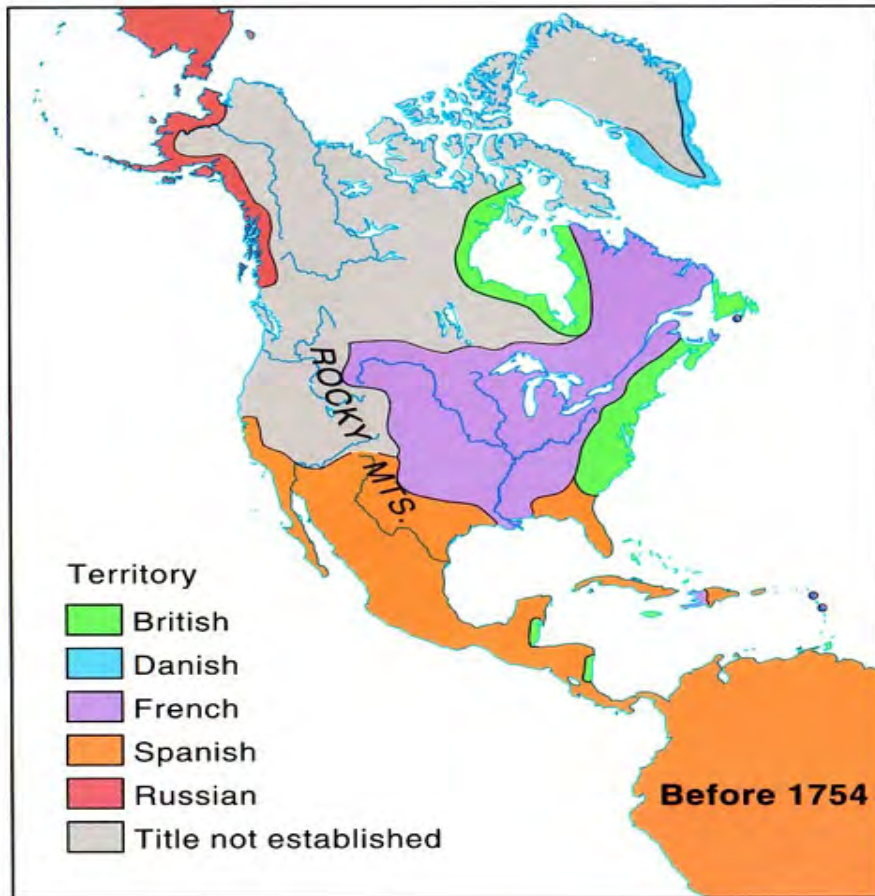
1630 1930

KING PHILIP'S HILL

PHILIP, SECOND SON AND SUCCESSOR OF MASSASOIT, SACHEM OF THE WAMPANOAG, CAMPED ON THIS HILL DURING THE WINTER OF 1675-8. THE STUMP OF A LARGE LOOK-OUT TREE TOGETHER WITH DEFENCE TRENCHES ARE TO BE SEEN ON TOP.

MASSACHUSETTS BAY COLONY
TERCENTENARY COMMISSION

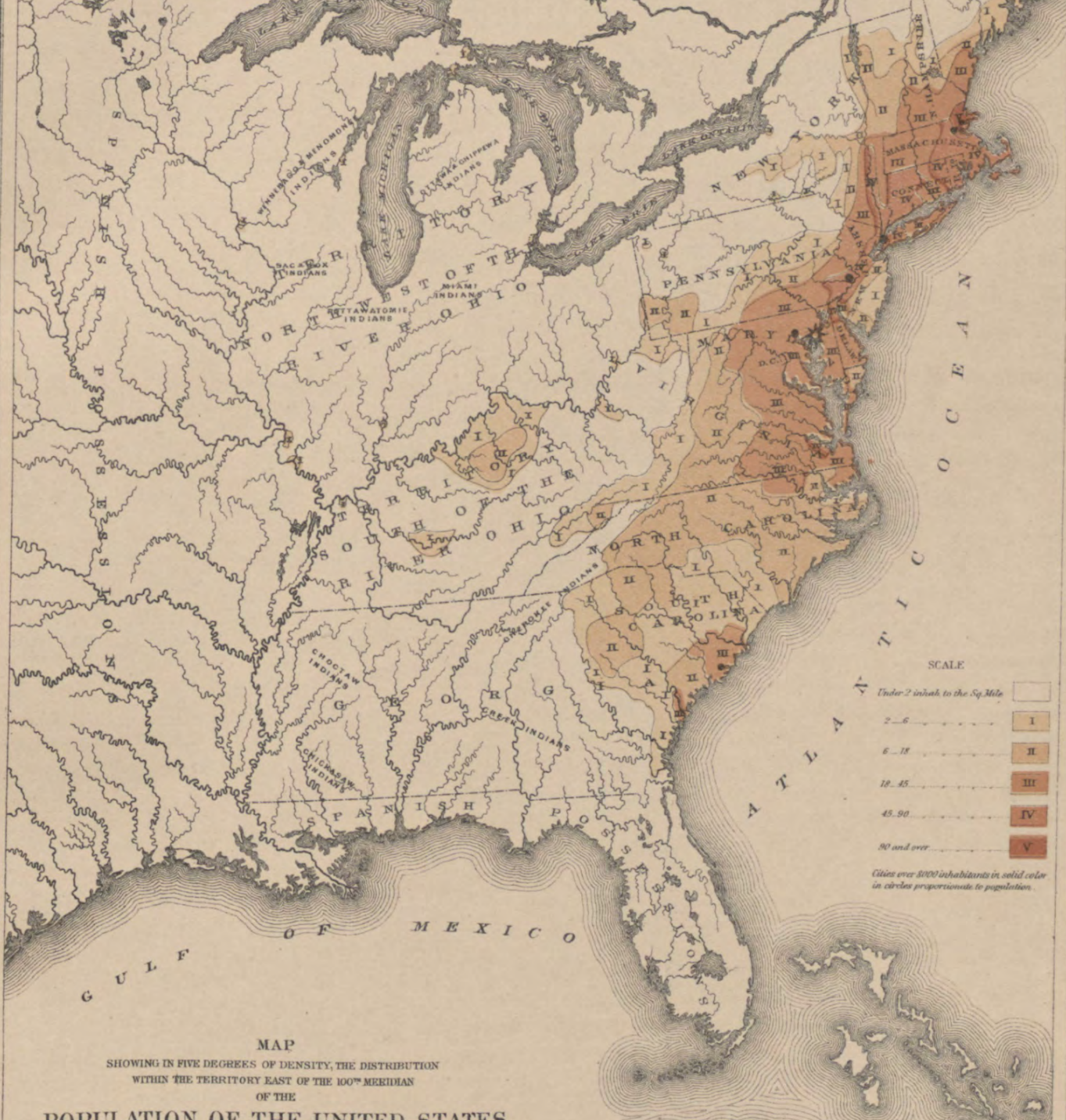
Treaty of Paris, 1763



Chief Pontiac



How can Great Britain prevent spending
\$\$\$ on protecting the colonists?



SCALE

Under 2 inhab. to the Sq. Mile

2 - 6

6 - 18

18 - 45

45 - 90

90 and over

Cities over 5000 inhabitants in solid color
in circles proportional to population.

MAP
SHOWING IN FIVE DEGREES OF DENSITY, THE DISTRIBUTION
WITHIN THE TERRITORY EAST OF THE 100th MERIDIAN
OF THE
POPULATION OF THE UNITED STATES

Washington / Adams





JEFFERSON.

NOTES
ON THE
STATE OF VIRGINIA.

WITH AN
APPENDIX.

BY THOMAS JEFFERSON.

EIGHTH AMERICAN EDITION.

BOSTON:

PRINTED BY DAVID CARLISLE,
By THOMAS & ANDREWS, J. WEST, WEST & GREENLEAF, J.
WHITE, & CO. E. & S. LARKIN, J. NANCREDE, MANNING
& LORING, Boston; THOMAS & THOMAS, Walpole, N. H.;
and B. B. MACANULTY, Salem.

1801.

LETTERS
From FROM AN *English Gentleman*

AMERICAN FARMER;
Whitchurch Shropshire 1702
DESCRIBING
CERTAIN PROVINCIAL SITUATIONS,
MANNERS, AND CUSTOMS,
NOT GENERALLY KNOWN;
AND CONVEYING
SOME IDEA OF THE LATE AND PRESENT
INTERIOR CIRCUMSTANCES
OF THE
BRITISH COLONIES
IN
NORTH AMERICA.

WRITTEN FOR THE INFORMATION OF A FRIEND
IN ENGLAND,
By J. HECTOR ST. JOHN,
A FARMER IN PENNSYLVANIA.

LONDON,
PRINTED FOR THOMAS DAVIES IN RUSSEL STREET COVENT-
GARDEN, AND LOCKYER DAVIS IN HOLBORN.
M DCC LXXXIII.

J. Hector St. John de Crèvecoeur
(1731-1813)



ASSIMILATION ?

<http://www.sacred-texts.com/nam/iro/parker/index.htm>

The Native American and Westward Expansion

A quick review

- The white man and the red man have completely different concepts of land ownership
- Neither understood the other, nor seemed to try....
- Indians considered British ally in Rev. War
 - A British loss = An Indian loss
- Threats, alcohol, and bribes = lopsided treaties
- Pushed and pushed, the Natives finally push back

Enter:

Little Turtle and Mad Anthony Wayne

Battle of Fallen Timbers, Aug. 1794



Near Toledo, Ohio Treaty of Greenville



**Michikinikwa,
Chief of the Miami**



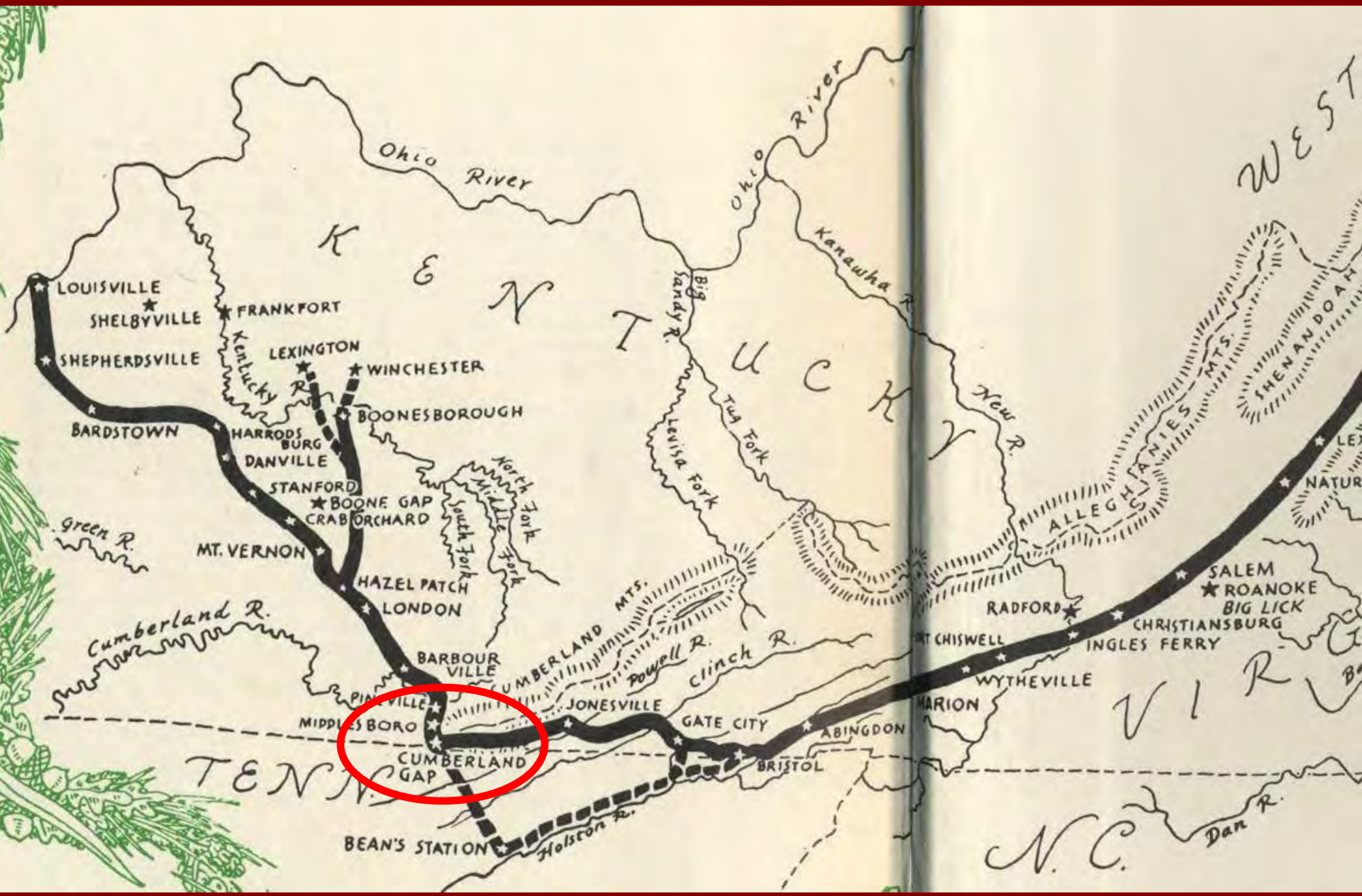
LITTLE TURTLE.




THE GREENVILLE TREATY LINE



Daniel Boone
1734 - 1820



Jefferson was Pro-Agriculture!



- lower prices on Fed land
- must have access to Mississippi River

**Thus:
The
Louisiana
Purchase**



1803

827,987 sq. miles for \$15,000,000

May, 1804 – Sep, 1806




<http://mappery.com/map-of/Historical-Lewis-and-Clark-Expedition-Historical-Map>

<https://www.youtube.com/watch?v=OWw4UDUIL0w>

<http://www.hasandavis.com/>

Sacagawea c.1788 - 1812






Henry Clay, KY

And



John C. Calhoun, SC



Tecumseh and Tenskwatawa



Pan-Indian movement



By George Catlin



William Henry Harrison



Battle of Tippecanoe, 1811



George Catlin


by William Fisk, 1849

President Jackson 1828 - 36

- **Five Civilized Tribes**

Cherokee, Chickasaw, Choctaw,
Creek, and Seminole

- **Indian Removal Act, 1830**



The Southeast




Chief John Ross

OH - OOO - YAH

DESIGNED BY F.W. GRIZZARD FOR THE
Great Seal of the State of Georgia, 1777, and the Seal of the State of Georgia, 1790.
Engraved by J. Smith, 1840. Published by the State of Georgia, 1840.

Sequoyah



Worcester v. Georgia, 1832

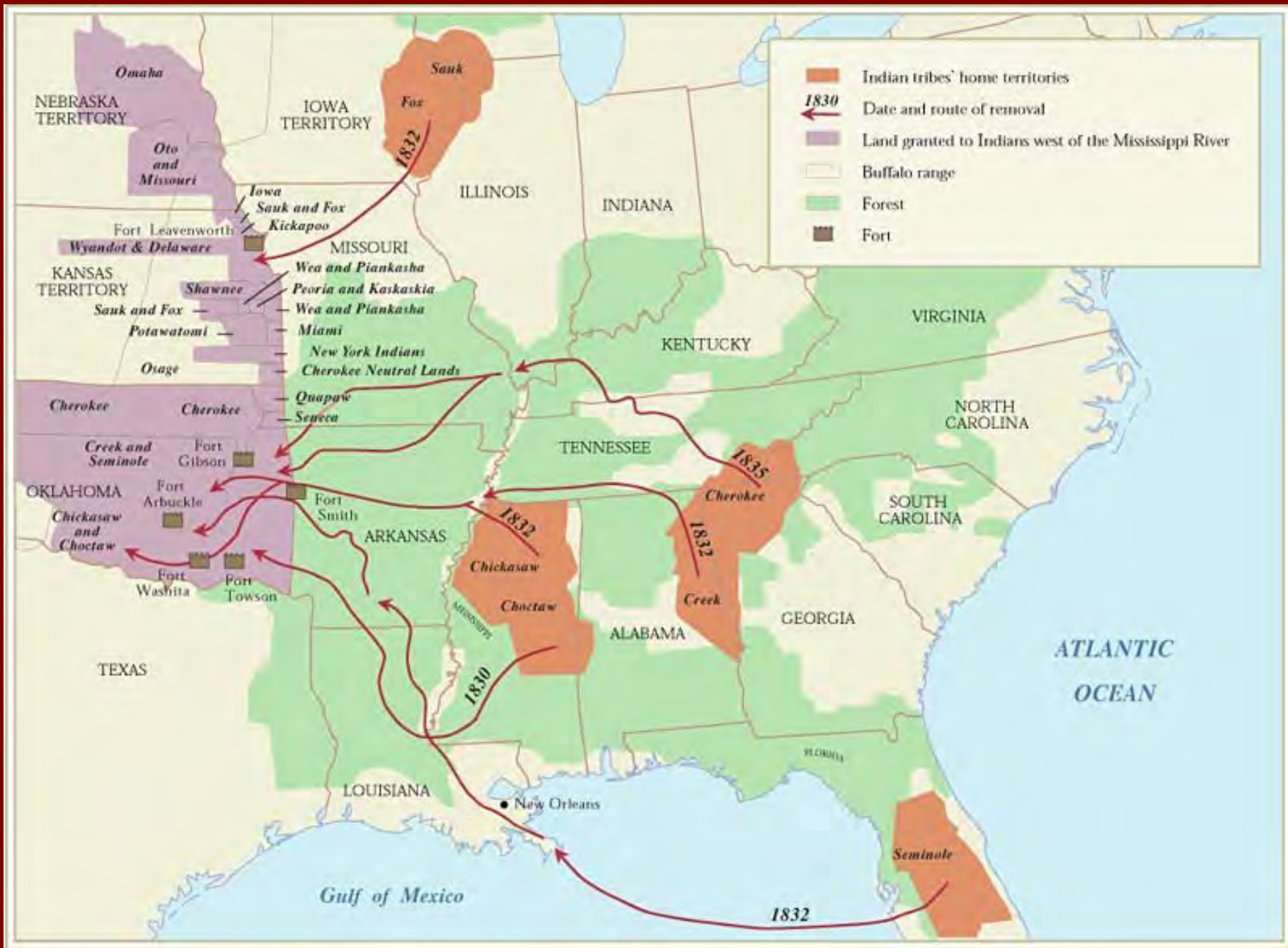


Samuel
Worcester

Question:

Does the state of Georgia
have the authority to regulate
the intercourse
between citizens of
its state and members of the
Cherokee Nation?





Omaha
NEBRASKA
TERRITORY

IOWA
TERRITORY

Sauk
Fox
1832

ILLINOIS

INDIANA

Oto and
Missouri

Iowa
Sauk and Fox
Kickapoo

Fort Leavenworth

Wyandot & Delaware

MISSOURI

Wea and Piankasha

Peoria and Kaskaskia

Wea and Piankasha

Miami

New York Indians

Cherokee Neutral Lands

Onapaw

Seneca

KANSAS
TERRITORY

Shawnee

Sauk and Fox

Potawatomi

Osage

KENTUCKY

VIRGINIA

NORTH
CAROLINA

TENNESSEE

SOUTH
CAROLINA

Cherokee

Cherokee

Creek and
Seminole

Fort Gibson

Fort Arbuckle

Fort Smith

OKLAHOMA

Chickasaw
and
Choctaw

Fort Washita

Fort Towson

ARKANSAS

1832

Chickasaw

Choctaw

1835

Cherokee

1832

Creek

ALABAMA

GEORGIA

ATLANTIC
OCEAN

TEXAS

LOUISIANA

New Orleans

Gulf of Mexico

1832

Seminole




The Trail of Tears, by Robert Lindneux 1942

Industry & Inventions




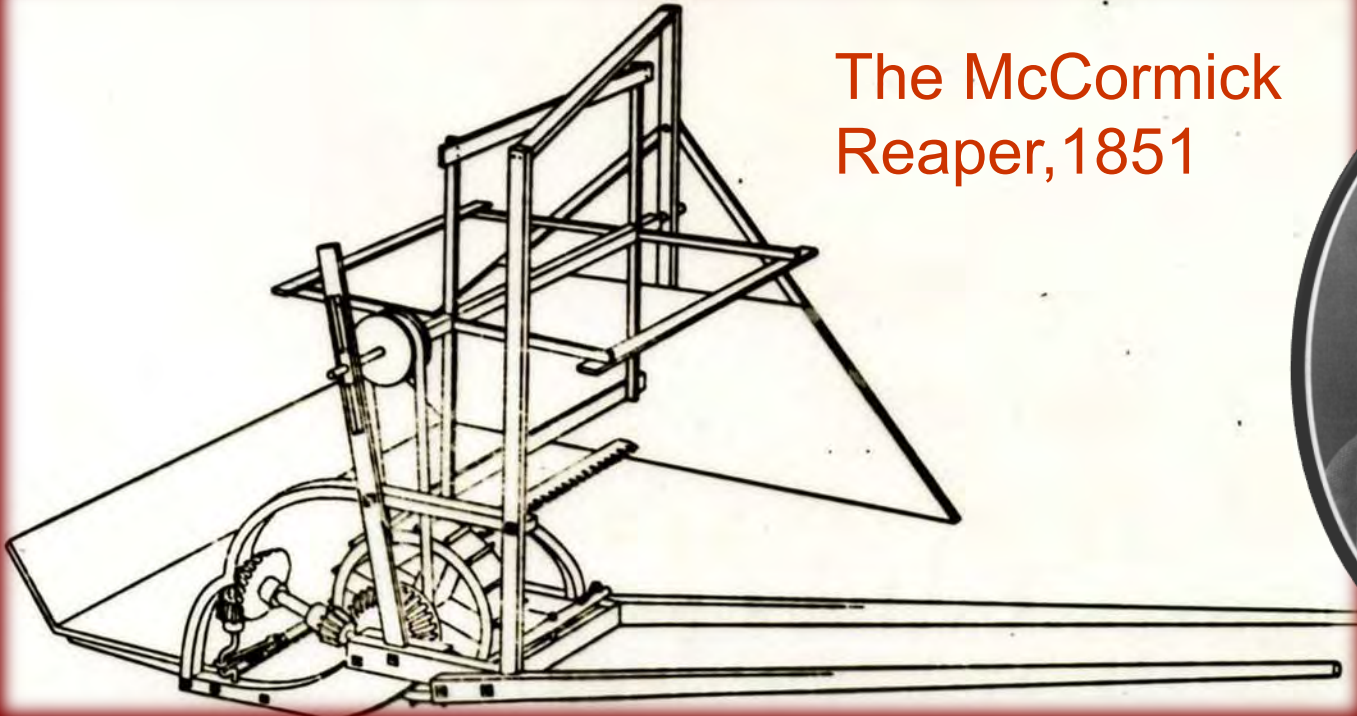
Canal building frenzy!
early 1800s



John Deere's
steel plow, 1838



The McCormick
Reaper, 1851




First steam engine in America, 1829



STOURBRIDGE LION

First passenger train, 1831



THE DeWITT CLINTON

Immigration

Ireland in particular

Years	Immigrants
1820-1829	128,502
1830-1839	538,381
1840-1849	1,427,337

mostly coming from northern Europe

Abolitionism

**Women's Rights
Movement**

**Individualism, Transcendentalism,
and
Romanticism**


**Art
and
Literature**

Communitarianism

James Fennimore Cooper

1789 - 1851

*Last of the
Mohicans*



Painting by Matthew Brady

Religious Communities

- 1814 - Hew Harmony, Indiana
- 1847 - The Mormon trek to Utah
- 1855 - Amana Colony, Iowa



The Hudson River School, c. 1830s

- Thomas Cole
- Landscape painters
- Influenced by Romanticism
- A peaceful co existence of man and nature
- Not a place but “a movement”





Land of the Lotus Eaters, 1861

Robert Duncanson



Among the Sierra Nevada, 1868

Albert Bierstadt

And the Native American?

- *The Middle Ground*
It kept shifting (& keeps ch
- Blackhawk Wars 1832
Sauk and Fox
forced west, again and again
- Ft. Laramie Treaty of 1851



Catlin, 1832

<http://treatiesportal.unl.edu/treatyoffortlaramie1851/>

Manifest Destiny



- What is it?
- John L. O'Sullivan 1845
- Why are people moving west?



American Progress, 1872

John Gast


What of Mexico?

- Mexico gained Independence, 1821
- War for Texas' Independence, 1836
 - Lone Star Republic, 1836-1846
 - The Texas Rangers (1823)
- Mexican War, 1846 - 1848



John Coffee "Jack" Hayes

Cynthia
Ann
Parker





Quannah Parker, c. 1890

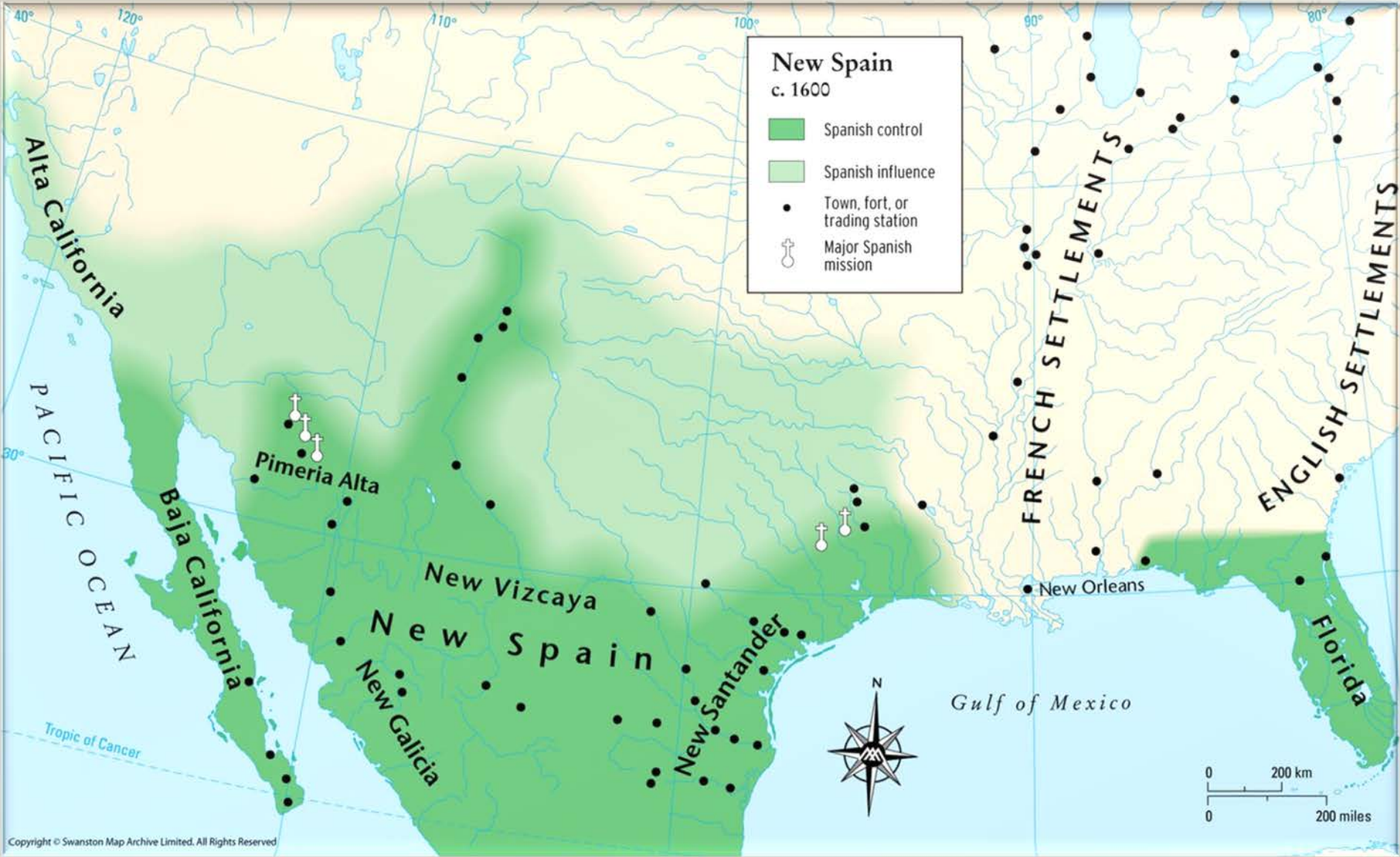


Colt Revolver, c. 1840

The Comanche, c. 1850

Westward Trails

- Santa Fe
 in Mexico till 1848
- Oregon
 The Whitman's 1836 (Walla Walla)
 Willamette Valley
- Mormon
 Brigham Young 1847
- California




New Spain
c. 1600

- Spanish control
- Spanish influence
- Town, fort, or trading station
- Major Spanish mission

Santa Fe Trail



Christopher
"Kit" Carson



Kit Carson (1809 – 1868)

The epitome of the American West

- Born in KY, lived in MO, (Howard County)
- By Age 8 he must help provide for his family
- Spoke six languages but could not read or write
- Acute, personable, resourceful, & DECISIVE
- Became trusted friends of many... Fremont, Kearny, Polk, and later Sherman
- Married twice, 1st wife died in childbirth, with his 2nd for 40 years. Died one month after her.
- His knowledge of and work with the Navaho was a double-edged sword - the infamous *Long Walk*


The Long Walk



Oregon Trail, 1836



Canada




Republic of Texas
Annexed 1845

Independence

Iowa

Missouri





Fort Laramie



Independence Rock and South Pass City





- Oregon Trail
- Mormon Trail
- California Trail
- Old Spanish Trail
- Santa Fe Trail
- Gila Trail

Boundaries as of 1860
 0 200 mi
 0 300 km

The Donner Party, 1846-47



The following slides and their content are intended for educational purposes only.

Cowboys and Indians

or

A Somewhat Disjointed Look at Some of the Aspects of Some of the People, Some of the Places, and Some of the Events Which are a Part of our American Past with an Emphasis on Native Americans and Their Interactions with Non-Native Primarily European-Americans West of the Mississippi River along with Non-Native Primarily European-Americans Who Made a Name for Themselves West of the Mississippi River but Who Did Not Necessarily Stay West of the Mississippi River.

A word about words

and names

Indians, American Indians, Native Americans,
Native People, First Nations, ...;
Black, Brown, Red, White, Yellow

and **Purple?**